





- Active Wells:**
-  In Town
  -  Out of Town
  -  Town Limits
  -  3 Mile Plan Area

Source Oil & Gas Data: Colorado Oil & Gas Conservation Commission, Data Downloads, 2020

# OIL & GAS MAP

081120



Map to be used for planning purposes only. Accuracy of information subject to change due to periodic revisions and updates.