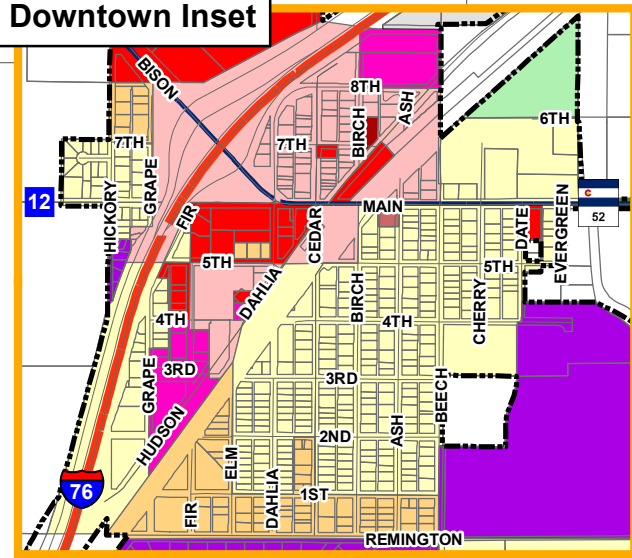
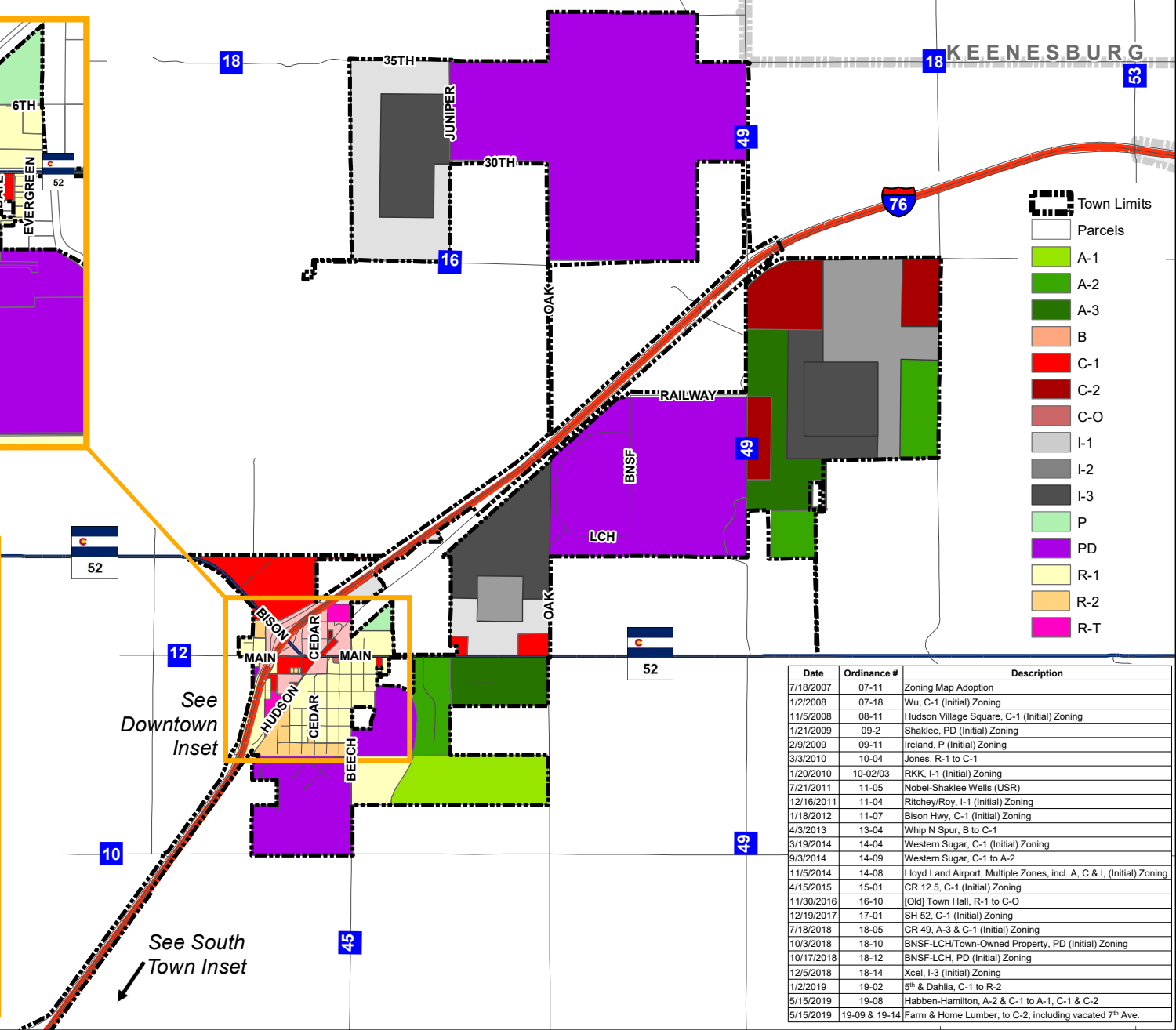
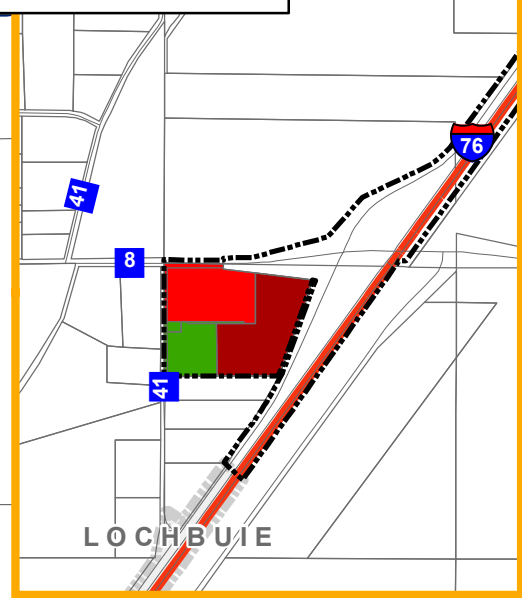


Downtown Inset



South Town Inset

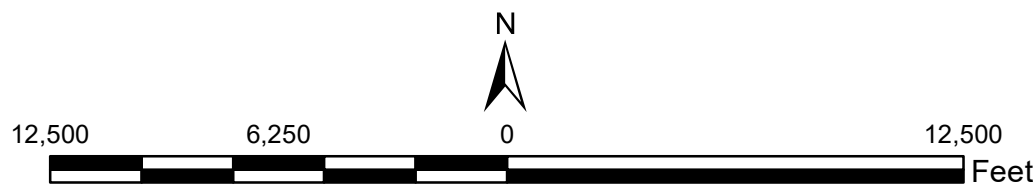


- Town Limits
- Parcels
- A-1
- A-2
- A-3
- B
- C-1
- C-2
- C-O
- I-1
- I-2
- I-3
- P
- PD
- R-1
- R-2
- R-T

Date	Ordinance #	Description
7/18/2007	07-11	Zoning Map Adoption
1/2/2008	07-18	Wu, C-1 (Initial) Zoning
11/5/2008	08-11	Hudson Village Square, C-1 (Initial) Zoning
1/21/2009	09-2	Shaklee, PD (Initial) Zoning
2/9/2009	09-11	Ireland, P (Initial) Zoning
3/3/2010	10-04	Jones, R-1 to C-1
1/20/2010	10-02/03	RKK, I-1 (Initial) Zoning
7/21/2011	11-05	Nobel-Shaklee Wells (USR)
12/16/2011	11-04	Ritchey/Roy, I-1 (Initial) Zoning
1/18/2012	11-07	Bison Hwy, C-1 (Initial) Zoning
4/3/2013	13-04	Whip N Spur, B to C-1
3/19/2014	14-04	Western Sugar, C-1 (Initial) Zoning
9/3/2014	14-09	Western Sugar, C-1 to A-2
11/5/2014	14-08	Lloyd Land Airport, Multiple Zones, incl. A, C & I, (Initial) Zoning
4/15/2015	15-01	CR 12.5, C-1 (Initial) Zoning
11/30/2016	16-10	[Old] Town Hall, R-1 to C-O
12/19/2017	17-01	SH 52, C-1 (Initial) Zoning
7/18/2018	18-05	CR 49, A-3 & C-1 (Initial) Zoning
10/3/2018	18-10	BNSF-LCH/Town-Owned Property, PD (Initial) Zoning
10/17/2018	18-12	BNSF-LCH, PD (Initial) Zoning
12/5/2018	18-14	Xcel, I-3 (Initial) Zoning
1/2/2019	19-02	5th & Dahlia, C-1 to R-2
5/15/2019	19-08	Habben-Hamilton, A-2 & C-1 to A-1, C-1 & C-2
5/15/2019	19-09 & 19-14	Farm & Home Lumber, to C-2, including vacated 7th Ave.

ZONING MAP

091520



Map to be used for planning purposes only. Accuracy of information subject to change due to periodic revisions and updates.

