






Map 1:  
**TOWN OF HUDSON  
 2035 MASTER PLAN**

**Land Use Categories**

-  Agriculture
-  Business Park/Planned Industrial
-  Mixed Use
-  Variable Density Mixed Use
-  Variable Density Residential

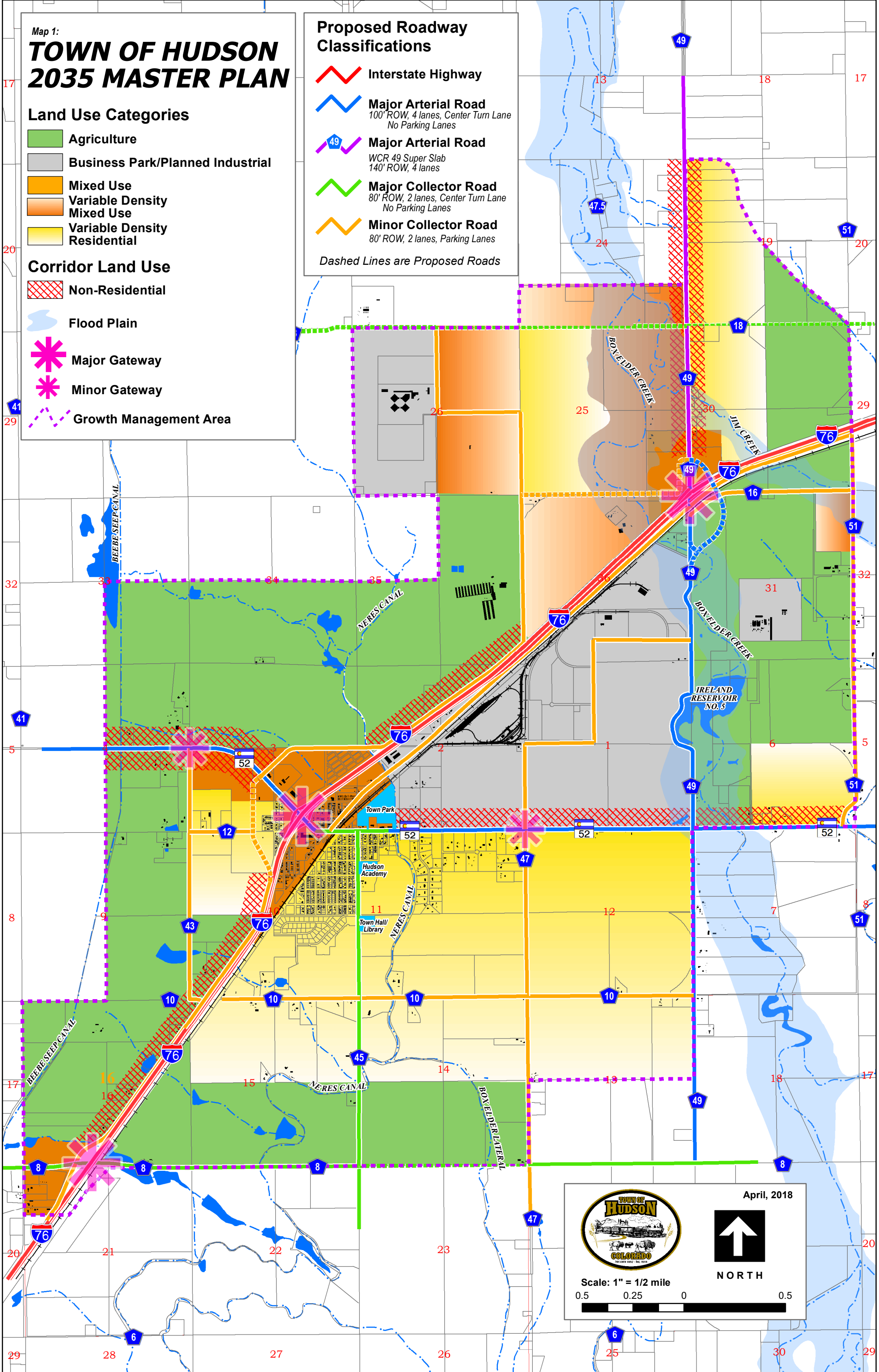
**Corridor Land Use**

-  Non-Residential
-  Flood Plain
-  Major Gateway
-  Minor Gateway
-  Growth Management Area


**Proposed Roadway Classifications**

-  Interstate Highway
-  Major Arterial Road  
100' ROW, 4 lanes, Center Turn Lane  
No Parking Lanes
-  Major Arterial Road  
WCR 49 Super Slab  
140' ROW, 4 lanes
-  Major Collector Road  
80' ROW, 2 lanes, Center Turn Lane  
No Parking Lanes
-  Minor Collector Road  
80' ROW, 2 lanes, Parking Lanes

*Dashed Lines are Proposed Roads*



April, 2018



Scale: 1" = 1/2 mile

